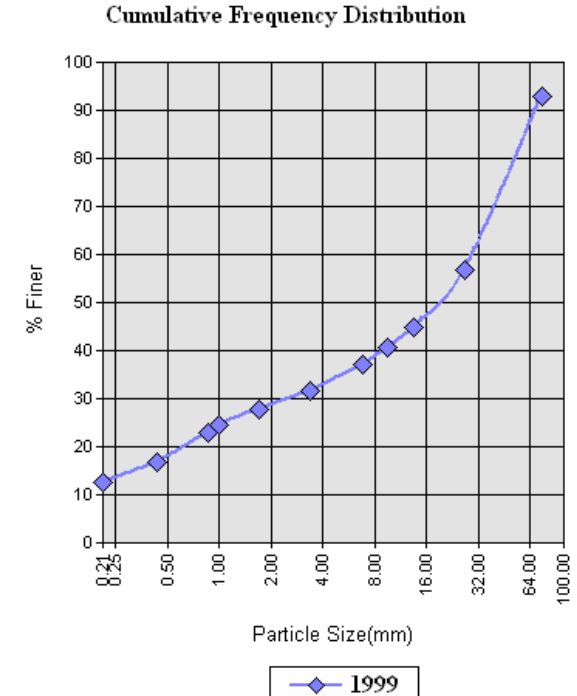
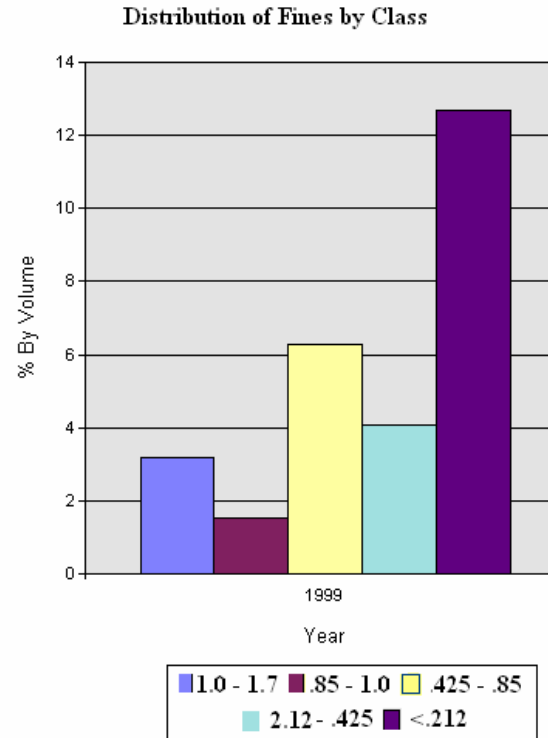
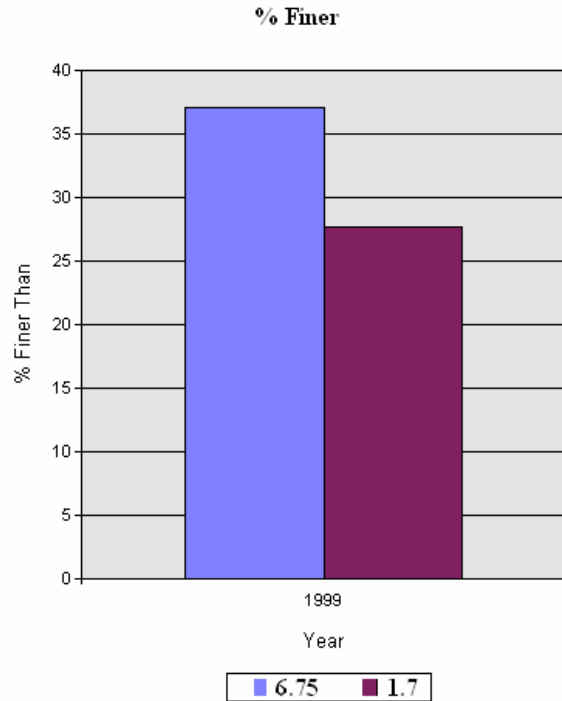


YKFP Klickitat Subbasin Sediment Monitoring Report



Site Name: Little Klickitat River near 3 Creeks (RM 23)

Year:	%<75.0m	%<26.5mm	%<13.5m	%<9.5mm	%<6.73mm	%<3.35mm	%<1.7mm	%<1.0mm	%<0.85mm	%<0.425m	%<0.212m
1999	92.8	56.7	44.7	40.7	37.1	31.6	27.7	24.6	23.0	16.7	12.7



YKFP Klickitat Subbasin Sediment Monitoring Report

Wednesday, September 27, 2006



Page