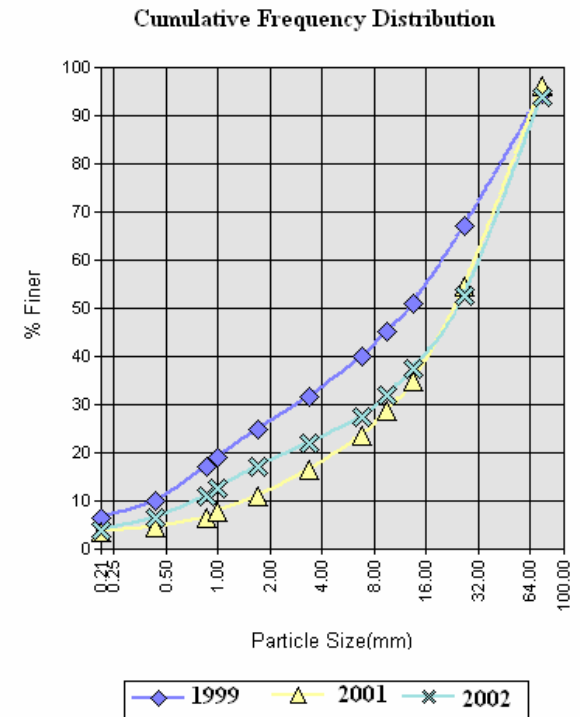
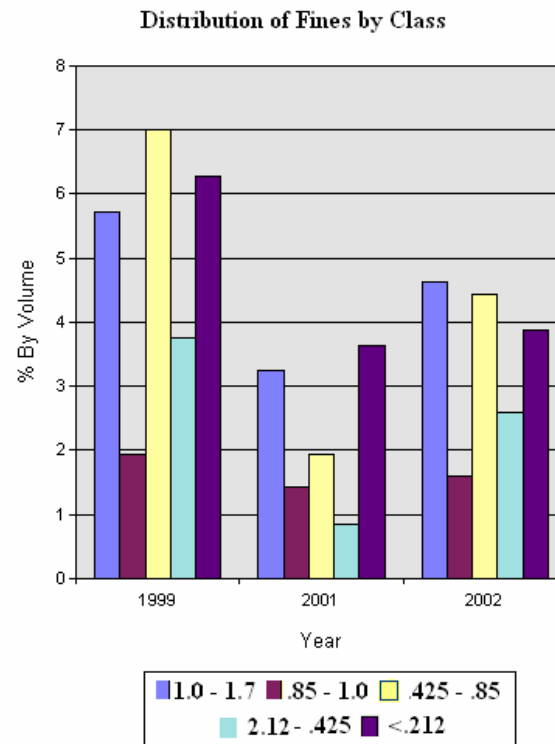
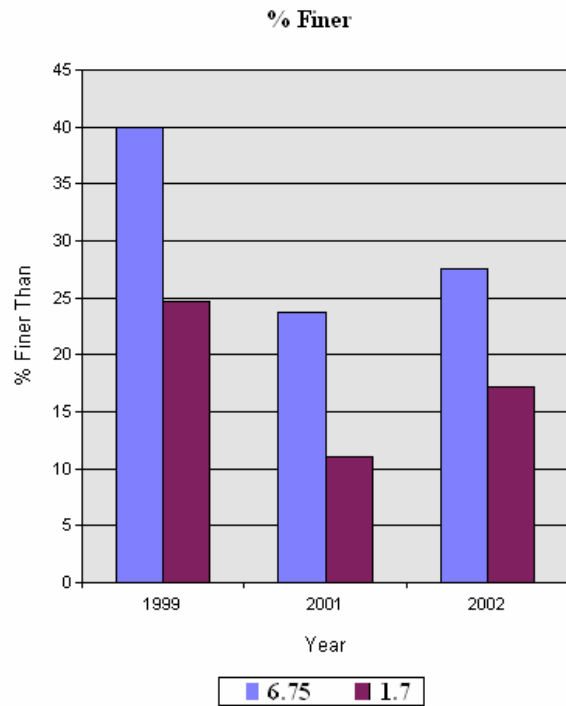


YKFP Klickitat Subbasin Sediment Monitoring Report



Site Name: Klickitat R. near Signal Peak Bridge

Year:	%<75.0m	%<26.5mm	%<13.5m	%<9.5mm	%<6.73mm	%<3.35mm	%<1.7mm	%<1.0mm	%<0.85mm	%<0.425m	%<0.212m
1999	94.4	67.1	50.9	45.3	39.9	31.6	24.7	19.0	17.0	10.0	6.3
2001	96.0	54.5	34.7	28.8	23.7	16.4	11.1	7.8	6.4	4.5	3.6
2002	93.9	52.7	37.4	31.9	27.5	22.0	17.2	12.5	10.9	6.5	3.9



Data provided by Yakama Nation Fisheries 2007. Do not reproduce without permission of YN.

YKFP Klickitat Subbasin Sediment Monitoring Report

Thursday, September 28, 2006



Page